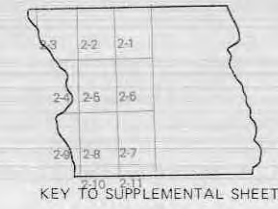
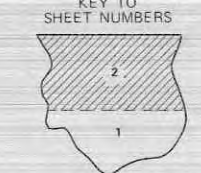


I D A H O



URBAN SYSTEM SHOWN ON SUPPLEMENTAL SHEETS



GENERAL HIGHWAY MAP
CACHE COUNTY

UTAH

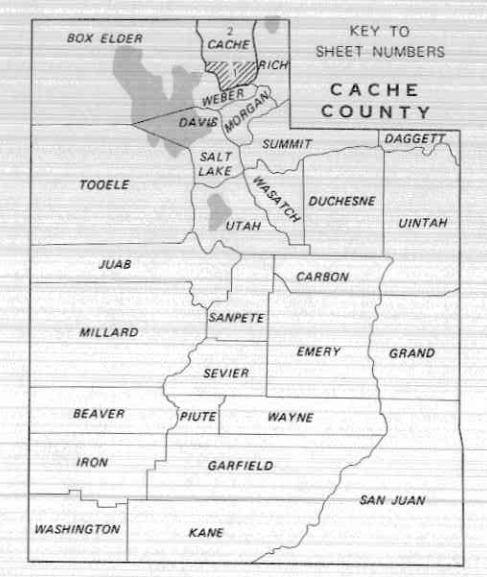
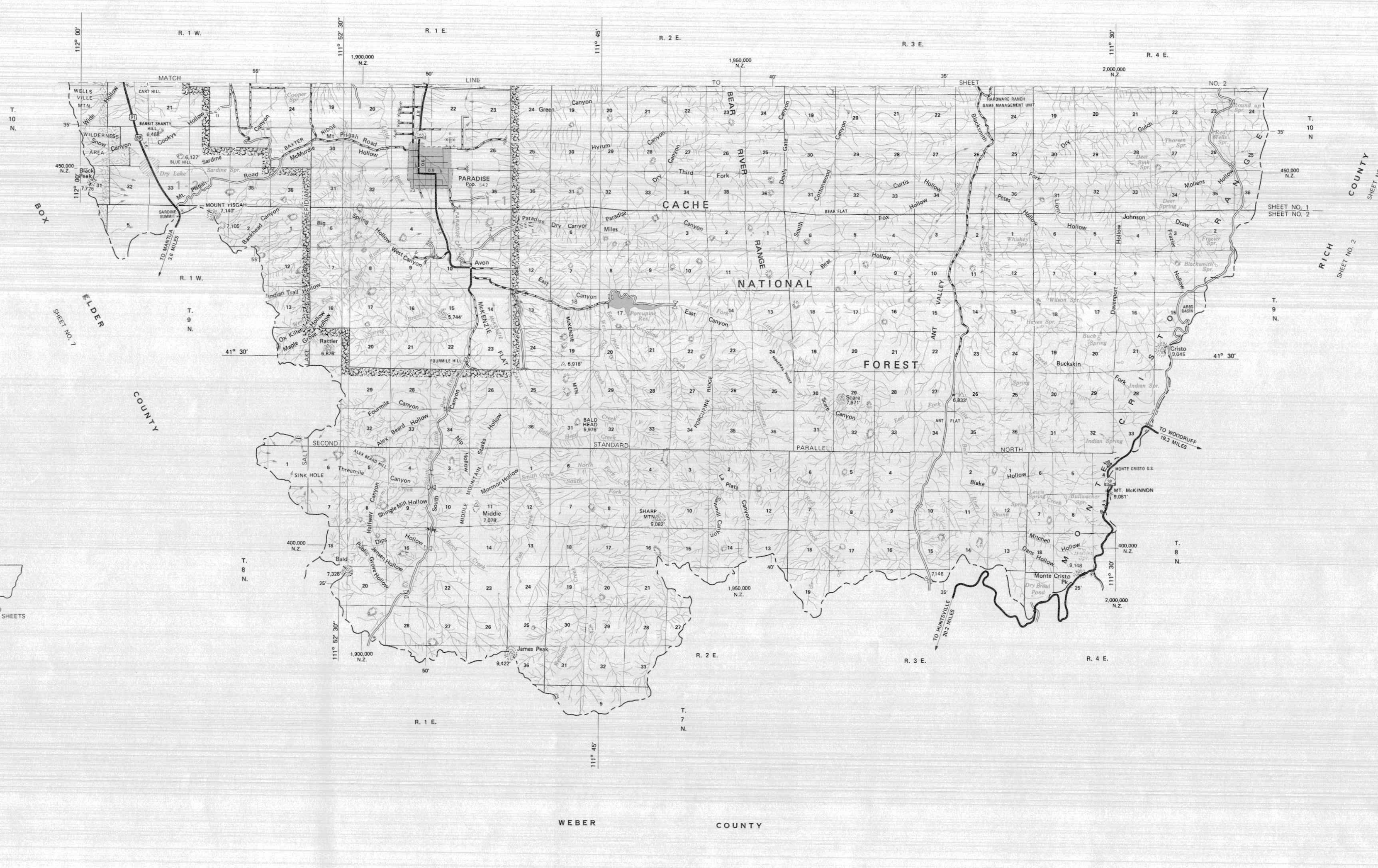


1995

Copies of this map are available for public use at nominal cost U.D.O.T. Office of Community Relations U.D.O.T. - D.P.S. Complex 4501 South 2700 West Salt Lake City, Utah 84119

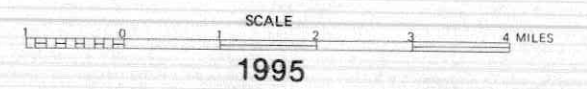
Copyright © Utah Department of Transportation

SHEET NO. 2 of 2, SHEETS AND 11 SUPPLEMENTAL SHEETS



GENERAL HIGHWAY MAP
CACHE COUNTY
 UTAH

PREPARED BY THE
 UTAH DEPARTMENT OF TRANSPORTATION
 TRANSPORTATION PLANNING DIVISION
 PLANNING STATISTICS SECTION
 IN COOPERATION WITH THE
 U.S. DEPARTMENT OF TRANSPORTATION
 FEDERAL HIGHWAY ADMINISTRATION



Copies of this map are available
 for public use at nominal cost
 U.D.O.T.
 Office of Community Relations
 U.D.O.T. - D.P.S. Complex
 4501 South 2700 West
 Salt Lake City, Utah 84119

POLYCONIC PROJECTION
 50,000 foot grid based on Utah
 Coordinate System, Northern Zone,
 as established by the NOAA.